



Highways England
Temple Quay House
2 The Square
Bristol
BS1 6HA

Virgin Media
Field Services
Units 1-12
Broad Lane
Mayfair Business Park
Bradford
Yorkshire
BD4 8PW

Tel: 0870 888 3116 Opt 2
Fax: 01268 468557

Plant Enquiry Ref: VM.1135208
Letter Date 09.05.2019
Your Ref: 01051903
Date: 10.05.2019

Dear Sir/Madam,

Enquiry Location:

A303, Amesbury to Berwick Down, Wiltshire SP3 4TF

Thank you for your enquiry regarding work at the above location.
I enclose a copy of our above referenced drawing, marked to show the approximate position of plant owned and operated by Virgin Media.

You will be aware that you have a duty to ensure that no damage results to this equipment as a result of your proposed works. Please note that this apparatus may contain Fibre Optic, Coaxial and/or 240v Power Cables and as such, special care must be taken when excavating this area.

Should you require Virgin Media apparatus to be diverted we must agree a specification of works and provide a detailed estimate of costs. The costs are £720 (Business) or £240 (Residential) Inc VAT and the charge applies to each individual scheme requested. Both the estimate and specification will be sent to you within 25 working days of when the payment was received.

This initial payment will cover the following: -

- Detailed site visit by an experienced planning engineer.(Up to 10 hours planning time)
- Detailed specification of works.
- Detailed breakdown of costs.

Payment is required in advance for the estimated cost of detailed design work and the charge applies whether or not your works proceed. Please supply us with your payment and a copy of your plans or drawings and quote 'Our Ref' as above.

The address to send the cheque is:

Diversionsary Works, Virgin Media, 1 Dove Wynd, Strathclyde Business Park Bellshill ML4 3AL

Or if you prefer to talk, please call the Diversionsary Team on: 0800 408 0088 Option 1

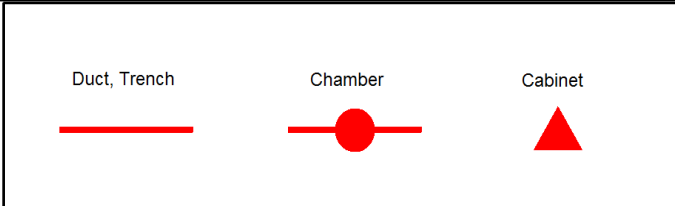
Yours faithfully

National Plant Enquiries Team,



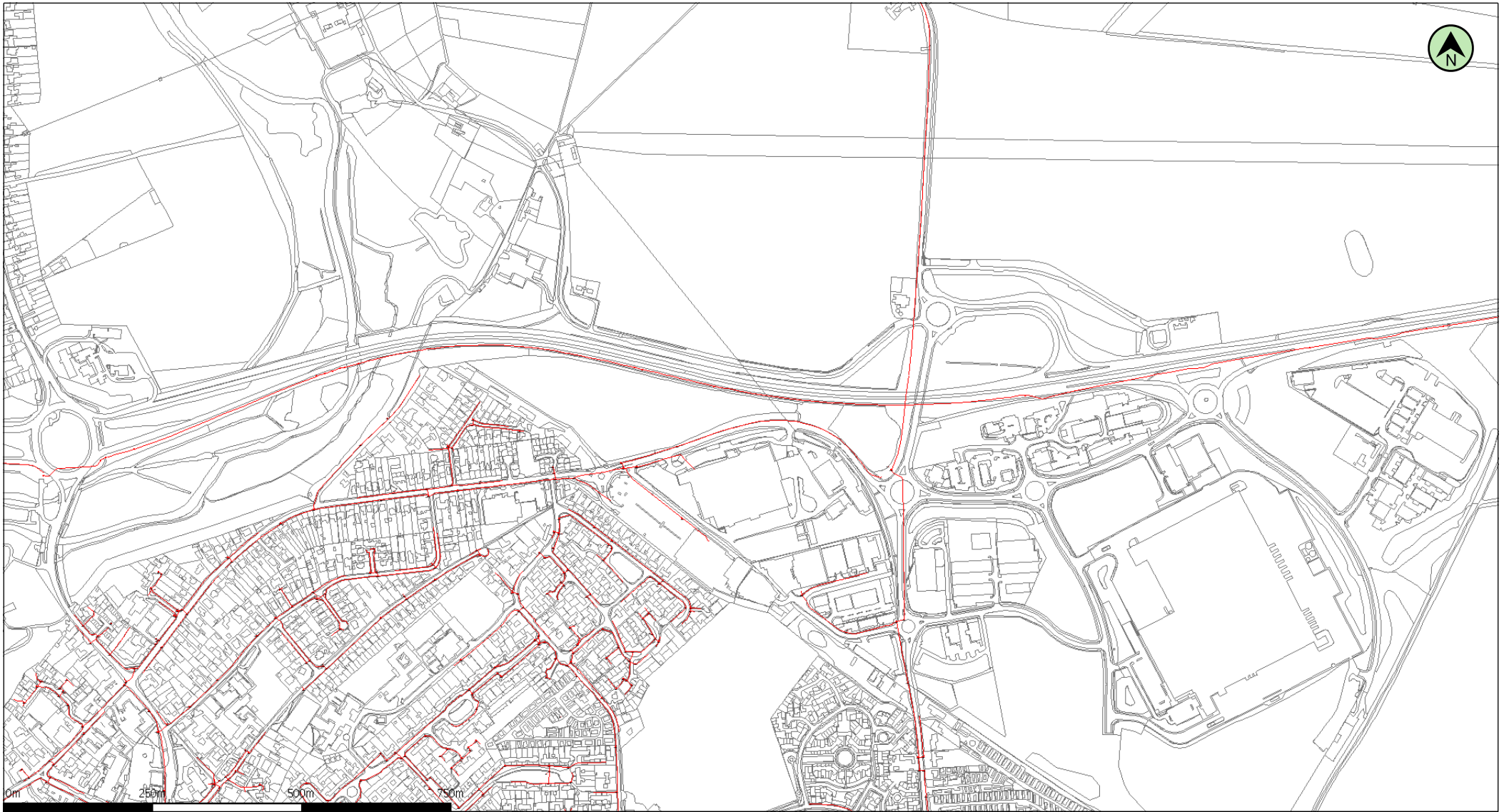
(c) Crown copyright and database rights 2019 Ordnance Survey 100019209 Date: 10/05/19 Scale: 1:9045 Map Centre: 419033,142377 Data updated: 01/05/19 Telecoms Plan A4

Important Information - please read The purpose of this plan is to identify Virgin Media apparatus. We have tried to make it as accurate as possible but we cannot warrant its accuracy. In addition, we caution that within Virgin Media apparatus there may be instances where mains voltage power cables have been placed inside green, rather than black ducting. Further details can be found using the "Affected Postcodes.pdf", which can be downloaded from this website. Therefore, you must not rely solely on this plan if you are carrying out any excavation or other works in the vicinity of Virgin Media apparatus. The actual position of any underground service must be verified by cable detection equipment, etc. and established on site before any mechanical plant is used. Accordingly, unless it is due to the negligence of Virgin Media, its employees or agents, Virgin Media will not have any liability for any omissions or inaccuracies in the plan or for any loss or damage caused or arising from the use of and/or any reliance on this plan. This plan is produced by Virgin Media Limited (c) Crown copyright and database rights 2019 Ordnance Survey 100019209.



chilakala.apsar@virginmedia.co.uk
VM.1135208 A





(c) Crown copyright and database rights 2019 Ordnance Survey 100019209

Date: 10/05/19

Scale: 1:9045

Map Centre: 416541,142089

Data updated: 01/05/19

Telecoms Plan A4

Important Information - please read The purpose of this plan is to identify Virgin Media apparatus. We have tried to make it as accurate as possible but we cannot warrant its accuracy. In addition, we caution that within Virgin Media apparatus there may be instances where mains voltage power cables have been placed inside green, rather than black ducting. Further details can be found using the "Affected Postcodes.pdf", which can be downloaded from this website. Therefore, you must not rely solely on this plan if you are carrying out any excavation or other works in the vicinity of Virgin Media apparatus. The actual position of any underground service must be verified by cable detection equipment, etc. and established on site before any mechanical plant is used. Accordingly, unless it is due to the negligence of Virgin Media, its employees or agents, Virgin Media will not have any liability for any omissions or inaccuracies in the plan or for any loss or damage caused or arising from the use of and/or any reliance on this plan. This plan is produced by Virgin Media Limited (c) Crown copyright and database rights 2019 Ordnance Survey 100019209.

Duct, Trench



Chamber



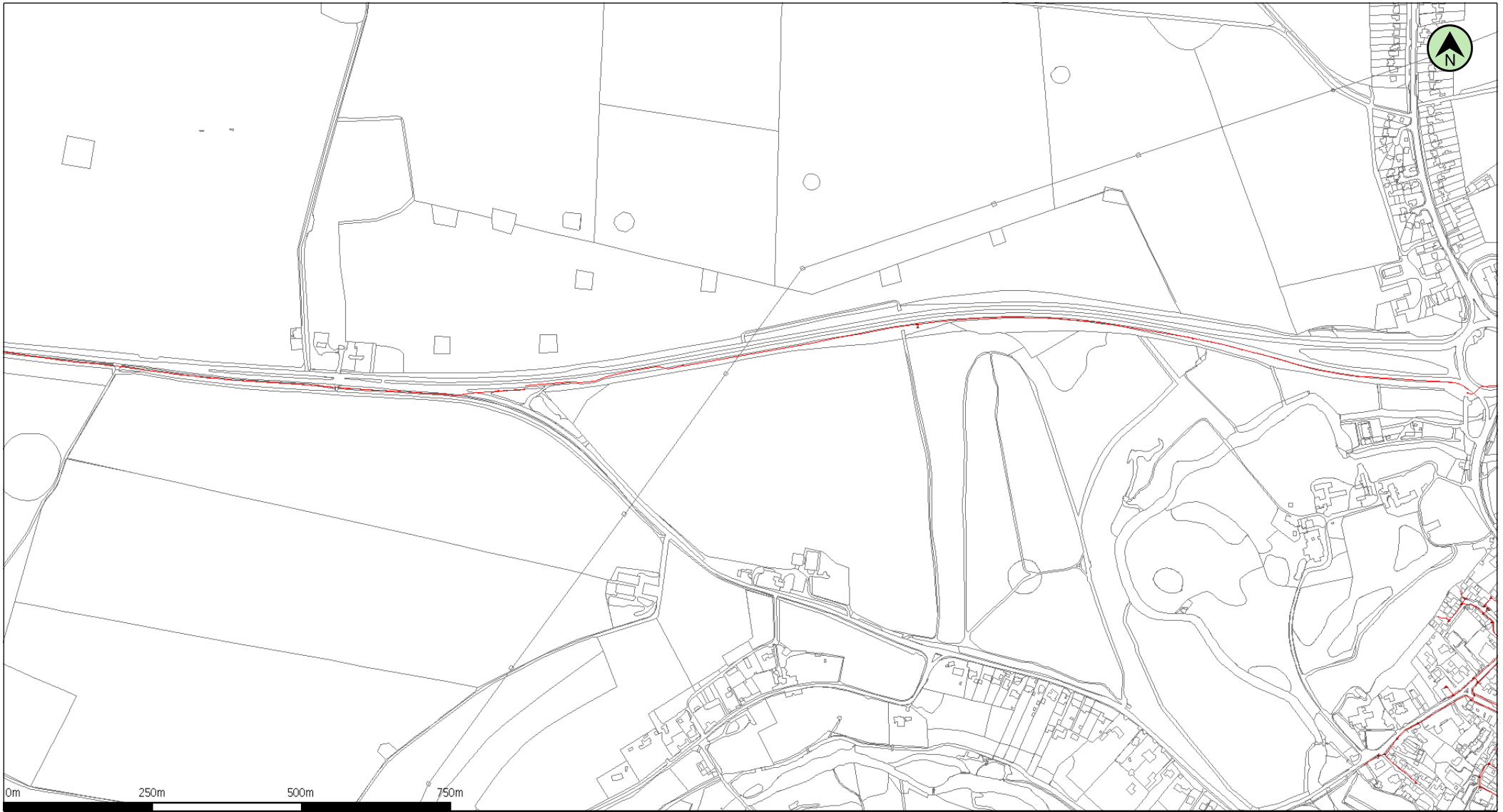
Cabinet



chilakala.apsar@virginmedia.co.uk

VM.1135208





(c) Crown copyright and database rights 2019 Ordnance Survey 100019209

Date: 10/05/19

Scale: 1:9045

Map Centre: 414153,141951

Data updated: 01/05/19

Telecoms Plan A4

Important Information - please read The purpose of this plan is to identify Virgin Media apparatus. We have tried to make it as accurate as possible but we cannot warrant its accuracy. In addition, we caution that within Virgin Media apparatus there may be instances where mains voltage power cables have been placed inside green, rather than black ducting. Further details can be found using the "Affected Postcodes.pdf", which can be downloaded from this website. Therefore, you must not rely solely on this plan if you are carrying out any excavation or other works in the vicinity of Virgin Media apparatus. The actual position of any underground service must be verified by cable detection equipment, etc. and established on site before any mechanical plant is used. Accordingly, unless it is due to the negligence of Virgin Media, its employees or agents, Virgin Media will not have any liability for any omissions or inaccuracies in the plan or for any loss or damage caused or arising from the use of and/or any reliance on this plan. This plan is produced by Virgin Media Limited (c) Crown copyright and database rights 2019 Ordnance Survey 100019209.

Duct, Trench



Chamber



Cabinet



chilakala.apsar@virginmedia.co.uk

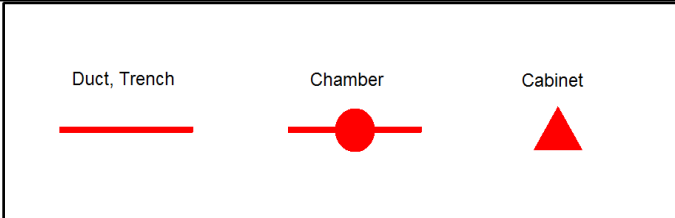
VM.1135208 C





(c) Crown copyright and database rights 2019 Ordnance Survey 100019209 Date: 10/05/19 Scale: 1:9045 Map Centre: 411661,141942 Data updated: 01/05/19 Telecoms Plan A4

Important Information - please read The purpose of this plan is to identify Virgin Media apparatus. We have tried to make it as accurate as possible but we cannot warrant its accuracy. In addition, we caution that within Virgin Media apparatus there may be instances where mains voltage power cables have been placed inside green, rather than black ducting. Further details can be found using the "Affected Postcodes.pdf", which can be downloaded from this website. Therefore, you must not rely solely on this plan if you are carrying out any excavation or other works in the vicinity of Virgin Media apparatus. The actual position of any underground service must be verified by cable detection equipment, etc. and established on site before any mechanical plant is used. Accordingly, unless it is due to the negligence of Virgin Media, its employees or agents, Virgin Media will not have any liability for any omissions or inaccuracies in the plan or for any loss or damage caused or arising from the use of and/or any reliance on this plan. This plan is produced by Virgin Media Limited (c) Crown copyright and database rights 2019 Ordnance Survey 100019209.



chilakala.apsar@virginmedia.co.uk
VM.1135208 D





(c) Crown copyright and database rights 2019 Ordnance Survey 100019209

Date: 10/05/19

Scale: 1:9045

Map Centre: 408925,141151

Data updated: 01/05/19

Telecoms Plan A4

Important Information - please read The purpose of this plan is to identify Virgin Media apparatus. We have tried to make it as accurate as possible but we cannot warrant its accuracy. In addition, we caution that within Virgin Media apparatus there may be instances where mains voltage power cables have been placed inside green, rather than black ducting. Further details can be found using the "Affected Postcodes.pdf", which can be downloaded from this website. Therefore, you must not rely solely on this plan if you are carrying out any excavation or other works in the vicinity of Virgin Media apparatus. The actual position of any underground service must be verified by cable detection equipment, etc. and established on site before any mechanical plant is used. Accordingly, unless it is due to the negligence of Virgin Media, its employees or agents, Virgin Media will not have any liability for any omissions or inaccuracies in the plan or for any loss or damage caused or arising from the use of and/or any reliance on this plan. This plan is produced by Virgin Media Limited (c) Crown copyright and database rights 2019 Ordnance Survey 100019209.

Duct, Trench



Chamber



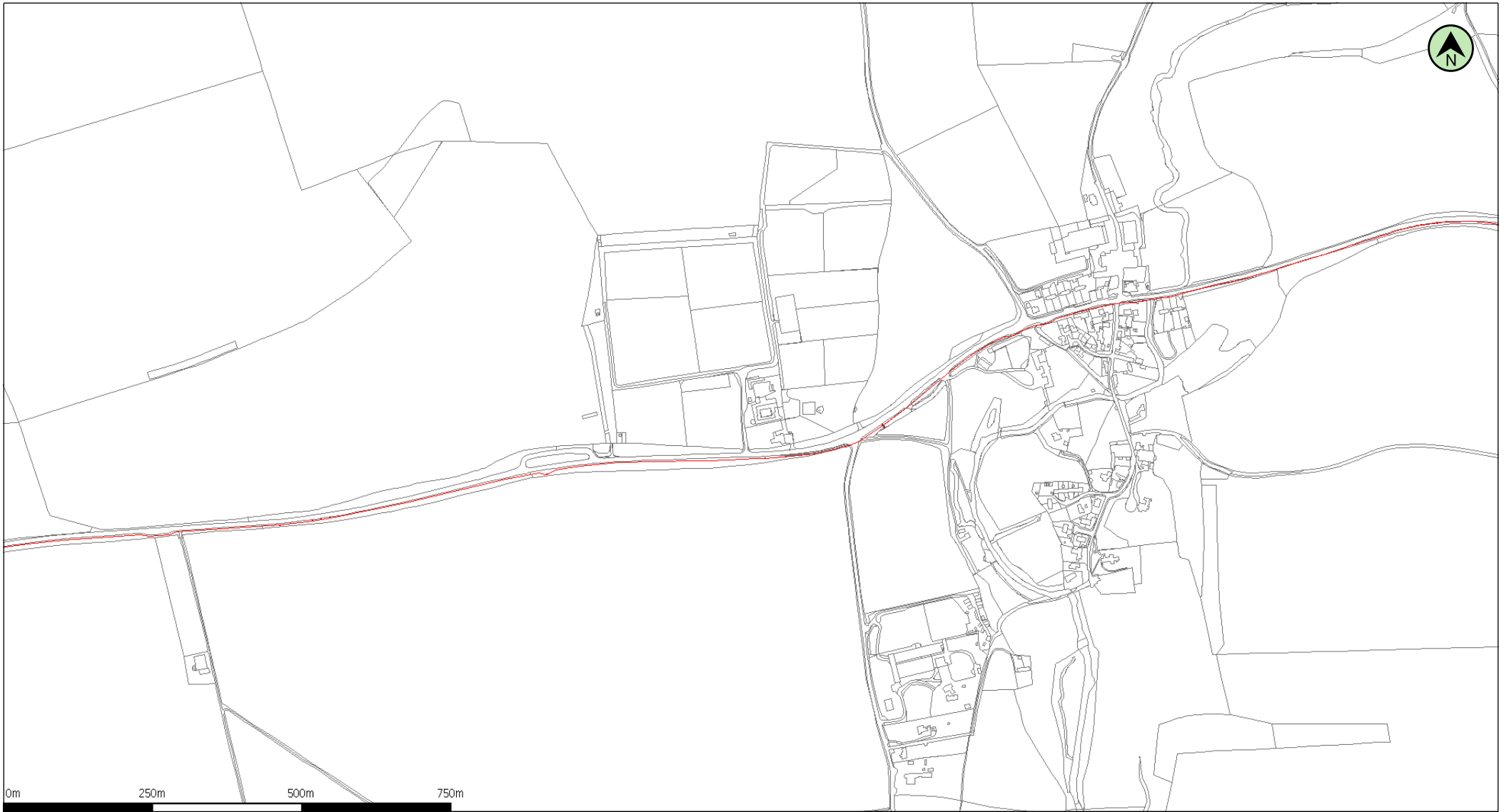
Cabinet



chilakala.apsar@virginmedia.co.uk

VM.1135208 E





(c) Crown copyright and database rights 2019 Ordnance Survey 100019209

Date: 10/05/19

Scale: 1:9045

Map Centre: 407094,140908

Data updated: 01/05/19

Telecoms Plan A4

Important Information - please read The purpose of this plan is to identify Virgin Media apparatus. We have tried to make it as accurate as possible but we cannot warrant its accuracy. In addition, we caution that within Virgin Media apparatus there may be instances where mains voltage power cables have been placed inside green, rather than black ducting. Further details can be found using the "Affected Postcodes.pdf", which can be downloaded from this website. Therefore, you must not rely solely on this plan if you are carrying out any excavation or other works in the vicinity of Virgin Media apparatus. The actual position of any underground service must be verified by cable detection equipment, etc. and established on site before any mechanical plant is used. Accordingly, unless it is due to the negligence of Virgin Media, its employees or agents, Virgin Media will not have any liability for any omissions or inaccuracies in the plan or for any loss or damage caused or arising from the use of and/or any reliance on this plan. This plan is produced by Virgin Media Limited (c) Crown copyright and database rights 2019 Ordnance Survey 100019209.

Duct, Trench



Chamber



Cabinet



chilakala.apsar@virginmedia.co.uk

VM.1135208 F





(c) Crown copyright and database rights 2019 Ordnance Survey 100019209

Date: 10/05/19

Scale: 1:9045

Map Centre: 421328,143039

Data updated: 01/05/19

Telecoms Plan A4

Important Information - please read The purpose of this plan is to identify Virgin Media apparatus. We have tried to make it as accurate as possible but we cannot warrant its accuracy. In addition, we caution that within Virgin Media apparatus there may be instances where mains voltage power cables have been placed inside green, rather than black ducting. Further details can be found using the "Affected Postcodes.pdf", which can be downloaded from this website. Therefore, you must not rely solely on this plan if you are carrying out any excavation or other works in the vicinity of Virgin Media apparatus. The actual position of any underground service must be verified by cable detection equipment, etc. and established on site before any mechanical plant is used. Accordingly, unless it is due to the negligence of Virgin Media, its employees or agents, Virgin Media will not have any liability for any omissions or inaccuracies in the plan or for any loss or damage caused or arising from the use of and/or any reliance on this plan. This plan is produced by Virgin Media Limited (c) Crown copyright and database rights 2019 Ordnance Survey 100019209.

Duct, Trench



Chamber



Cabinet



chilakala.apsar@virginmedia.co.uk

VM.1135208

